NOTES

1. THIS DRAWING REPLACES T.M.I. DRAWING #87-13-90-MM

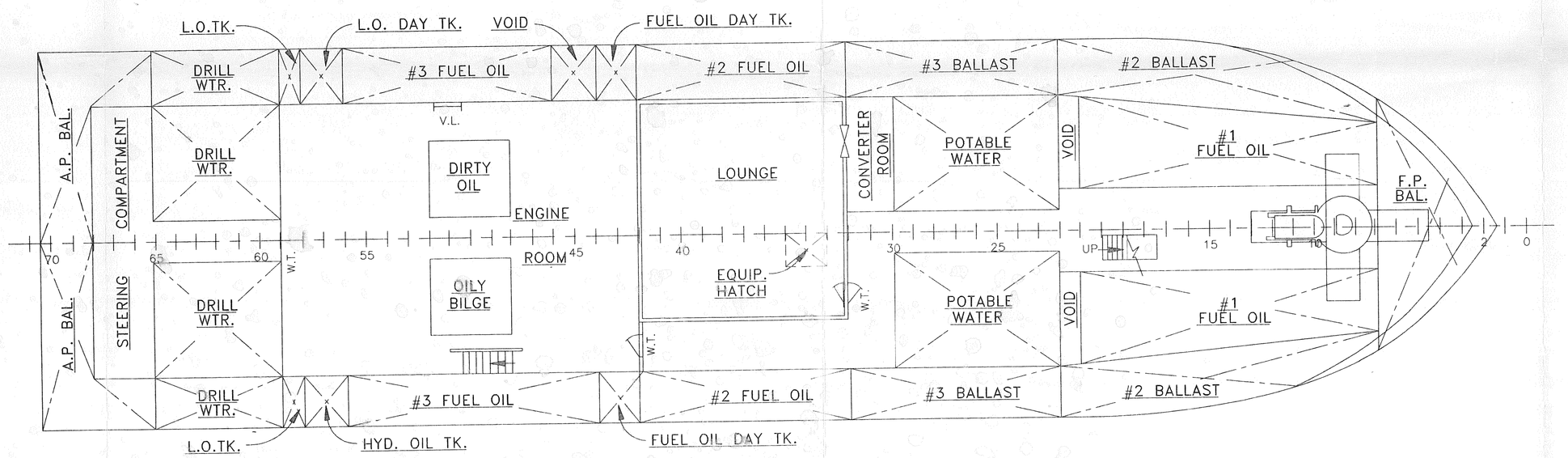

HOLD PLAN

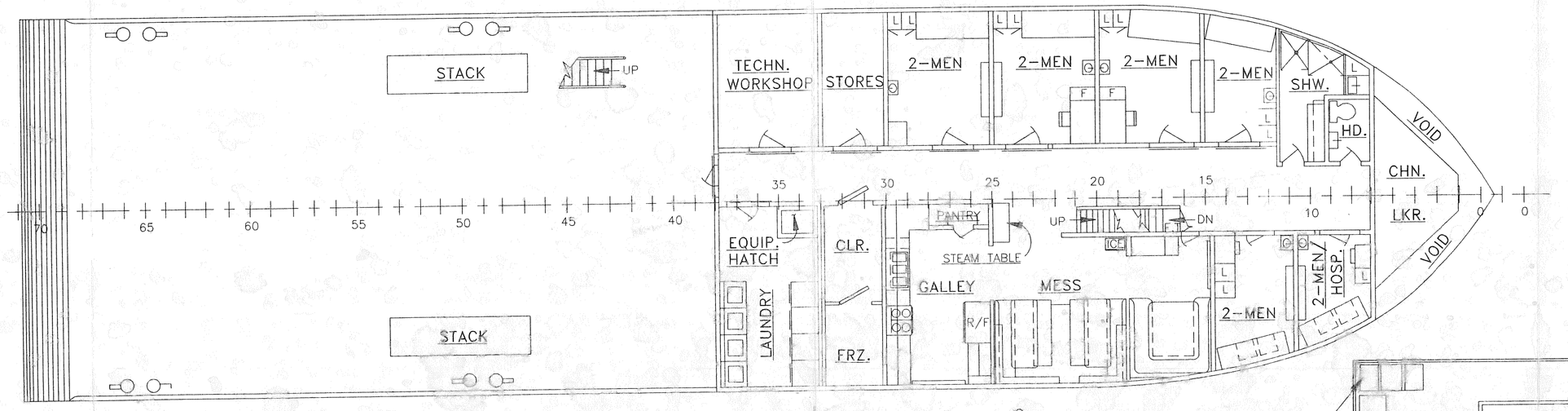

MAIN DECK

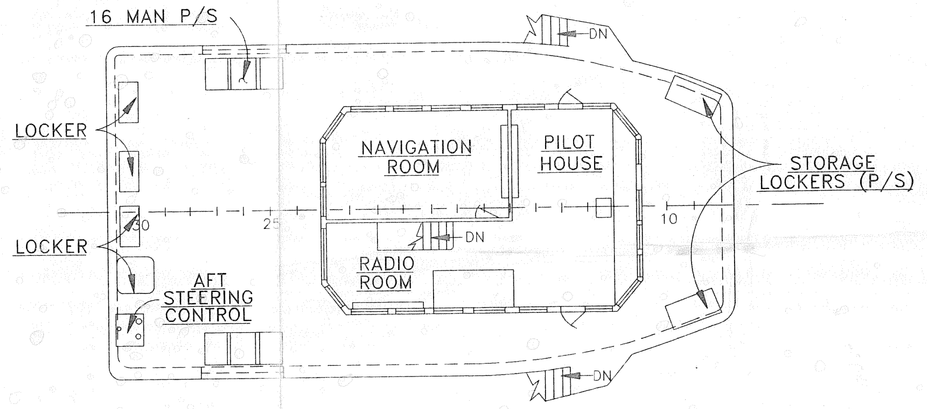

PILOT HOUSE

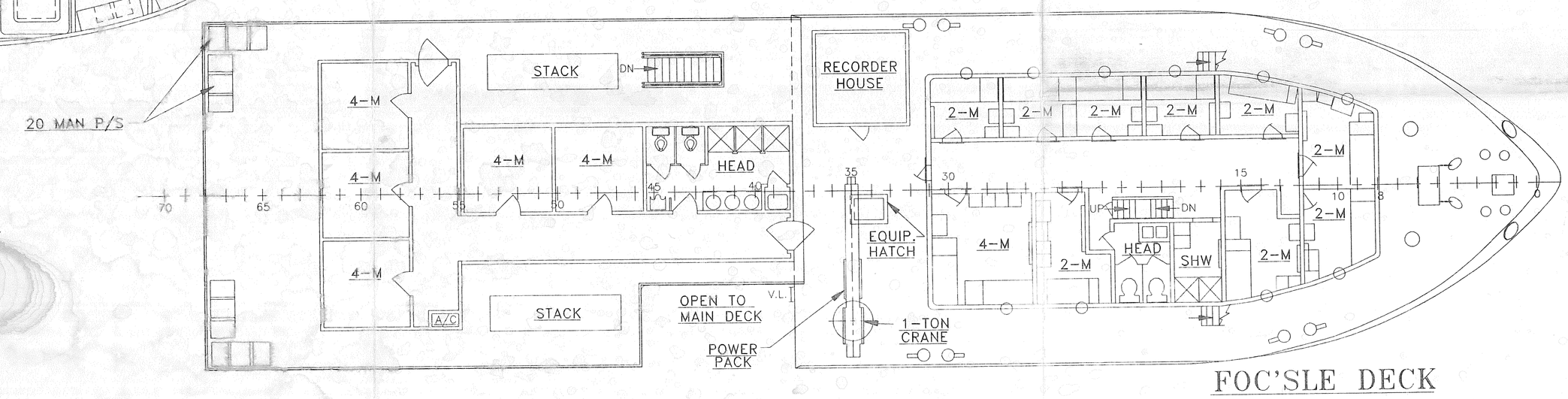

FOC'SLE DECK

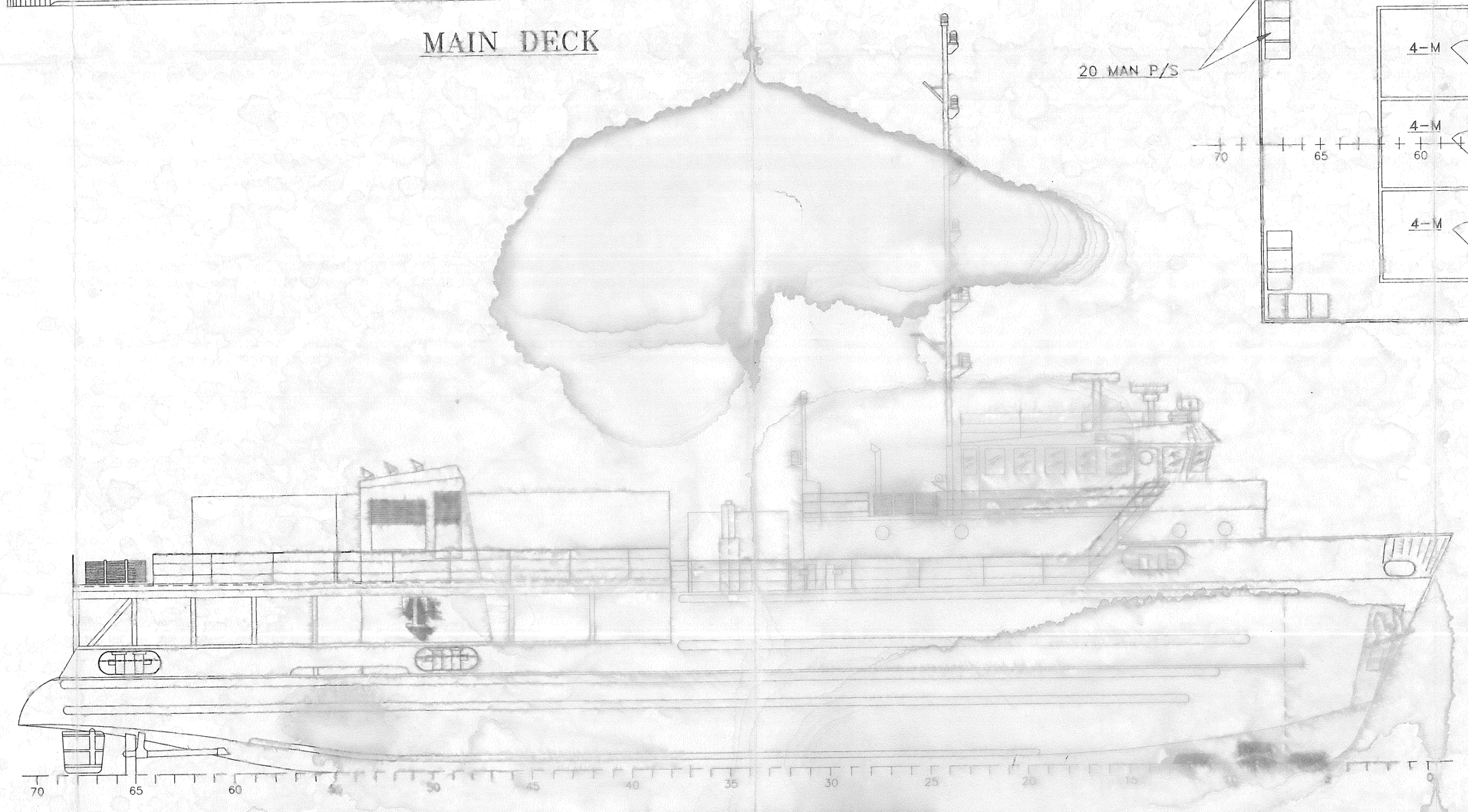

OUTBOARD PROFILE

NO.	BY	DATE	ZONE	ALTERATION

This drawing, design concept, and/or specification are the property of TIDEWATER MARINE INCORPORATED and is furnished on a confidential basis with an expressed understanding that it will not be copied in any maner, used for manufacture,sold, transferred, nor used to the detriment of said firm without written permission. The recipient further agrees not to disclose the contents hereof to any other parties except for those specific purposes for which it is intended.

GEO TIDE 90

HULL NO.

NAME APPLICABLE SISTERSHIPS

143'x 36'x 10'VESSEL PROFILE, HOLD PLAN & GENERAL ARRANGEMENT

TIDEWATER MARINE INC.

DRAWN BY	DATE	DRAWING NO.	TASK NO.	SHT 1 OF 1
D. SNYDER	06/06/97	97136	11835	
CHECKED BY	DATE		DWG. SCALE	REV
TONY WISE	7/7/97		1/8"=1'-0"	0
CADD NO. H:\DWG\GEO\S97136			PLOT SCALE	1:96

GX-0066